











### CHART 3: Pittsburgh Campus Annual Fire Statistics Report

| Residence Facility Name/Address                    | Total Number of Fires |      |      |      |      |      | Date of Fire  |      |   |   |      |  | Cause of Fire |      |      | Number of Injuries that Required Treatment at a Medical Facility |      |      | Number of Deaths Related to a Fire |      |      | Value of Property Damage Caused by a Fire (\$) |      |       |
|--|-----------------------|------|------|------|------|------|---|------|---|---|------|--|---------------|------|------|--|------|------|------------------------------------|------|------|--|------|-------|
|  | 2023                  | 2022 | 2021 | 2023 | 2022 | 2021 | 2023  | 2022 | 2021  | 2023  | 2022 | 2021   | 2023          | 2022 | 2021 | 2023   | 2022 | 2021 | 2023                               | 2022 | 2021 | 2023   | 2022 | 2021  |
| <b>Residence Halls</b>                             |                       |      |      |      |      |      |   |      |   |   |      |  |               |      |      |  |      |      |                                    |      |      |  |      |       |
| <b>Amos</b><br>3959 Fifth Ave                      | 0                     | 0    | 0    | 0    | 0    | 0    | N/A   | N/A  | N/A   | N/A   | N/A  | N/A  | N/A           | N/A  | N/A  | 0  | 0    | 0    | 0                                  | 0    | 0    | 0  | 0    | 0     |
| <b>Brackenridge</b><br>3959 Fifth Ave              | 0                     | 0    | 0    | 0    | 0    | 0    | N/A   | N/A  | N/A   | N/A   | N/A  | N/A  | N/A           | N/A  | N/A  | 0  | 0    | 0    | 0                                  | 0    | 0    | 0  | 0    | 0     |
| <b>Bruce</b><br>3959 Fifth Ave                     | 0                     | 0    | 0    | 0    | 0    | 0    | N/A   | N/A  | N/A   | N/A   | N/A  | N/A  | N/A           | N/A  | N/A  | 0  | 0    | 0    | 0                                  | 0    | 0    | 0  | 0    | 0     |
| <b>Forbes</b><br>3525 Forbes Ave                   | 0                     | 0    | 0    | 0    | 0    | 0    | N/A   | N/A  | N/A   | N/A   | N/A  | N/A  | N/A           | N/A  | N/A  | 0  | 0    | 0    | 0                                  | 0    | 0    | 0  | 0    | 0     |
| <b>Holland</b><br>3959 Fifth Ave                   | 0                     | 0    | 0    | 0    | 0    | 0    | N/A   | N/A  | N/A   | N/A   | N/A  | N/A  | N/A           | N/A  | N/A  | 0  | 0    | 0    | 0                                  | 0    | 0    | 0  | 0    | 0     |
| <b>Litchfield Tower A</b><br>3955 Forbes Ave       | 0                     | 0    | 0    | 0    | 0    | 0    | N/A   | N/A  | N/A   | N/A   | N/A  | N/A  | N/A           | N/A  | N/A  | 0  | 0    | 0    | 0                                  | 0    | 0    | 0  | 0    | 0     |
| <b>Litchfield Tower B</b><br>3955 Forbes Ave       | 0                     | 0    | 0    | 0    | 0    | 0    | N/A   | N/A  | N/A   | N/A   | N/A  | N/A  | N/A           | N/A  | N/A  | 0  | 0    | 0    | 0                                  | 0    | 0    | 0  | 0    | 0     |
| <b>Litchfield Tower C</b><br>3955 Forbes Ave       | 0                     | 0    | 0    | 0    | 0    | 0    | N/A   | N/A  | N/A   | N/A   | N/A  | N/A  | N/A           | N/A  | N/A  | 0  | 0    | 0    | 0                                  | 0    | 0    | 0  | 0    | 0     |
| <b>Lothrop</b><br>190 Lothrop St                   | 0                     | 0    | 0    | 0    | 0    | 0    | N/A   | N/A  | N/A   | N/A   | N/A  | N/A  | N/A           | N/A  | N/A  | 0  | 0    | 0    | 0                                  | 0    | 0    | 0  | 0    | 0     |
| <b>McCormick</b><br>3959 Fifth Ave                 | 0                     | 0    | 0    | 0    | 0    | 0    | N/A   | N/A  | N/A   | N/A   | N/A  | N/A  | N/A           | N/A  | N/A  | 0  | 0    | 0    | 0                                  | 0    | 0    | 0  | 0    | 0     |
| <b>Nordenberg</b><br>111 University Place          | 0                     | 0    | 0    | 0    | 0    | 0    | N/A   | N/A  | N/A   | N/A   | N/A  | N/A  | N/A           | N/A  | N/A  | 0  | 0    | 0    | 0                                  | 0    | 0    | 0  | 0    | 0     |
| <b>Panther</b><br>3744 Sutherland Dr               | 0                     | 0    | 0    | 0    | 0    | 0    | N/A   | N/A  | N/A   | N/A   | N/A  | N/A  | N/A           | N/A  | N/A  | 0  | 0    | 0    | 0                                  | 0    | 0    | 0  | 0    | 0     |
| <b>Irvis</b><br>3844 Utterback Dr                  | 0                     | 0    | 1    | 0    | 0    | 1    | N/A   | N/A  |  | N/A   | N/A  |  | 0             | 0    | 0    | 0  | 0    | 0    | 0                                  | 0    | 0    | 0  | 0    | 6,000 |
| <b>Sutherland</b><br>3725 Sutherland Dr            | 0                     | 0    | 0    | 0    | 0    | 0    | N/A   | N/A  | N/A   | N/A   | N/A  | N/A  | N/A           | N/A  | N/A  | 0  | 0    | 0    | 0                                  | 0    | 0    | 0  | 0    | 0     |
| <b>University Hall</b><br>116 Thackeray Ave        | 0                     | N/A  | N/A  | 0    | N/A  | N/A  | N/A   | N/A  | N/A   | N/A   | N/A  | N/A  | N/A           | N/A  | N/A  | 0  | 0    | 0    | 0                                  | 0    | 0    | 0  | 0    | 0     |
| <b>Fraternity Houses</b>                           |                       |      |      |      |      |      |   |      |   |   |      |  |               |      |      |  |      |      |                                    |      |      |  |      |       |
| <b>1 Vacant</b><br>3891 Utterback Dr               | 0                     | 0    | 0    | 0    | 0    | 0    | N/A   | N/A  | N/A   | N/A   | N/A  | N/A  | N/A           | N/A  | N/A  | 0  | 0    | 0    | 0                                  | 0    | 0    | 0  | 0    | 0     |
| <b>2 Vacant</b><br>3871 Utterback Dr               | 0                     | 0    | 0    | 0    | 0    | 0    | N/A   | N/A  | N/A   | N/A   | N/A  | N/A  | N/A           | N/A  | N/A  | 0  | 0    | 0    | 0                                  | 0    | 0    | 0  | 0    | 0     |
| <b>3 Pi Kappa Phi</b><br>3881 Utterback Dr         | 0                     | 0    | 0    | 0    | 0    | 0    | N/A   | N/A  | N/A   | N/A   | N/A  | N/A  | N/A           | N/A  | N/A  | 0  | 0    | 0    | 0                                  | 0    | 0    | 0  | 0    | 0     |
| <b>4 Sigma Alpha Epsilon</b><br>3891 Utterback Dr  | 0                     | 0    | 0    | 0    | 0    | 0    | N/A   | N/A  | N/A   | N/A   | N/A  | N/A  | N/A           | N/A  | N/A  | 0  | 0    | 0    | 0                                  | 0    | 0    | 0  | 0    | 0     |
| <b>5 Sigma Alpha Mu</b><br>3811 Utterback Dr       | 0                     | 0    | 0    | 0    | 0    | 0    | N/A   | N/A  | N/A   | N/A   | N/A  | N/A  | N/A           | N/A  | N/A  | 0  | 0    | 0    | 0                                  | 0    | 0    | 0  | 0    | 0     |
| <b>6 Pi Kappa Alpha</b><br>3731 Sutherland Dr      | 0                     | 0    | 0    | 0    | 0    | 0    | N/A   | N/A  | N/A   | N/A   | N/A  | N/A  | N/A           | N/A  | N/A  | 0  | 0    | 0    | 0                                  | 0    | 0    | 0  | 0    | 0     |
| <b>7 Vacant</b><br>3735 Sutherland Dr              | 0                     | 0    | 0    | 0    | 0    | 0    | N/A   | N/A  | N/A   | N/A   | N/A  | N/A  | N/A           | N/A  | N/A  | 0  | 0    | 0    | 0                                  | 0    | 0    | 0  | 0    | 0     |
| <b>8 Sigma Alpha (Razed)</b><br>3705 Sutherland Dr | 0                     | N/A  | 0    | 0    | N/A  | 0    | N/A   | N/A  | N/A   | N/A   | N/A  | N/A  | N/A           | N/A  | N/A  | 0  | 0    | 0    | 0                                  | 0    | 0    | 0  | 0    | 0     |
| <b>9 Non-Greek (Razed)</b><br>3701 Sutherland Dr   | 0                     | N/A  | 0    | 0    | N/A  | 0    | N/A   | N/A  | N/A   | N/A   | N/A  | N/A  | N/A           | N/A  | N/A  | 0  | 0    | 0    | 0                                  | 0    | 0    | 0  | 0    | 0     |
| <b>Residential Apartments</b>                      |                       |      |      |      |      |      |   |      |   |   |      |  |               |      |      |  |      |      |                                    |      |      |  |      |       |
| <b>Bouquet Gardens A</b><br>300 S Bouquet St       | 0                     | 0    | 0    | 0    | 0    | 0    | N/A   | N/A  | N/A   | N/A   | N/A  | N/A  | N/A           | N/A  | N/A  | 0  | 0    | 0    | 0                                  | 0    | 0    | 0  | 0    | 0     |
| <b>Bouquet Gardens B</b><br>260 S Bouquet St       | 0                     | 0    | 0    | 0    | 0    | 0    | N/A   | N/A  | N/A   | N/A   | N/A  | N/A  | N/A           | N/A  | N/A  | 0  | 0    | 0    | 0                                  | 0    | 0    | 0  | 0    | 0     |
| <b>Bouquet Gardens C</b><br>265 Oakland Ave        | 0                     | 0    | 0    | 0    | 0    | 0    | N/A   | N/A  | N/A   | N/A   | N/A  | N/A  | N/A           | N/A  | N/A  | 0  | 0    | 0    | 0                                  | 0    | 0    | 0  | 0    | 0     |
| <b>Bouquet Gardens D</b><br>307 Oakland Ave        | 0                     | 0    | 0    | 0    | 0    | 0    | N/A   | N/A  | N/A   | N/A   | N/A  | N/A  | N/A           | N/A  | N/A  | 0  | 0    | 0    | 0                                  | 0    | 0    | 0  | 0    | 0     |
| <b>Bouquet Gardens E</b><br>250 S Bouquet St       | 0                     | 0    | 0    | 0    | 0    | 0    | N/A   | N/A  | N/A   | N/A   | N/A  | N/A  | N/A           | N/A  | N/A  | 0  | 0    | 0    | 0                                  | 0    | 0    | 0  | 0    | 0     |
| <b>Bouquet Gardens F</b><br>240 S Bouquet St       | 1                     | 0    | 0    | 1    | 0    | 0    |  | N/A  | N/A   |  | N/A  | N/A  | 0             | 0    | 0    | 0  | 0    | 0    | 0                                  | 0    | 0    | 350  | 0    | 0     |
| <b>Bouquet Gardens G</b><br>235 Oakland Ave        | 0                     | 0    | 0    | 0    | 0    | 0    | N/A   | N/A  | N/A   | N/A   | N/A  | N/A  | N/A           | N/A  | N/A  | 0  | 0    | 0    | 0                                  | 0    | 0    | 0  | 0    | 0     |

**CHART 3 (CONTINUED): Pittsburgh Campus Annual Fire Statistics Report**

| Residence Facility Name/Address                           | Total Number of Fires |          |          | Fire Number |          |          | Date of Fire  |   |   | Cause of Fire   |   |  | Number of Injuries that Required Treatment at a Medical Facility |          |          | Number of Deaths Related to a Fire |          |          | Value of Property Damage Caused by a Fire (\$) |                |               |
|---|-----------------------|----------|----------|-------------|----------|----------|---|---|---|---|---|--|--|----------|----------|------------------------------------|----------|----------|--|----------------|---------------|
|   | 2023                  | 2022     | 2021     | 2023        | 2022     | 2021     | 2023  | 2022  | 2021  | 2023  | 2022  | 2021   | 2023   | 2022     | 2021     | 2023                               | 2022     | 2021     | 2023   | 2022           | 2021          |
| <b>Bouquet Gardens H</b><br>249 Oakland Ave               | 0                     | 0        | 0        | 0           | 0        | 0        | N/A   | N/A   | N/A   | N/A   | N/A   | N/A  | 0  | 0        | 0        | 0                                  | 0        | 0        | 0  | 0              | 0             |
| <b>Bouquet Gardens J</b><br>315 Oakland Ave               | 0                     | 0        | 0        | 0           | 0        | 0        | N/A   | N/A   | N/A   | N/A   | N/A   | N/A  | 0  | 0        | 0        | 0                                  | 0        | 0        | 0  | 0              | 0             |
| <b>Darragh</b><br>341 Darragh St                          | 0                     | 0        | 0        | 0           | 0        | 0        | N/A   | N/A   | N/A   | N/A   | N/A   | N/A  | 0  | 0        | 0        | 0                                  | 0        | 0        | 0  | 0              | 0             |
| <b>Darragh</b><br>361 Darragh St                          | 0                     | 0        | 1        | 0           | 0        | 1        | N/A   | N/A   |  | N/A   | N/A   |  | 0  | 0        | 0        | 0                                  | 0        | 0        | 0  | 0              | 18,500        |
| <b>ForbesCraig</b><br>4531 Forbes Ave                     | 0                     | 0        | 0        | 0           | 0        | 0        | N/A   | N/A   | N/A   | N/A   | N/A   | N/A  | 0  | 0        | 0        | 0                                  | 0        | 0        | 0  | 0              | 0             |
| <b>Franklin</b><br>305 Atwood St                          | 0                     | 0        | 0        | 0           | 0        | 0        | N/A   | N/A   | N/A   | N/A   | N/A   | N/A  | 0  | 0        | 0        | 0                                  | 0        | 0        | 0  | 0              | 0             |
| <b>Franklin</b><br>261 Atwood St                          | 0                     | 0        | 0        | 0           | 0        | 0        | N/A   | N/A   | N/A   | N/A   | N/A   | N/A  | 0  | 0        | 0        | 0                                  | 0        | 0        | 0  | 0              | 0             |
| <b>Franklin</b><br>263 Atwood St                          | 0                     | 0        | 0        | 0           | 0        | 0        | N/A   | N/A   | N/A   | N/A   | N/A   | N/A  | 0  | 0        | 0        | 0                                  | 0        | 0        | 0  | 0              | 0             |
| <b>Franklin</b><br>265 Atwood St                          | 0                     | 0        | 0        | 0           | 0        | 0        | N/A   | N/A   | N/A   | N/A   | N/A   | N/A  | 0  | 0        | 0        | 0                                  | 0        | 0        | 0  | 0              | 0             |
| <b>Franklin</b><br>260 Oakland Ave                        | 0                     | 0        | 0        | 0           | 0        | 0        | N/A   | N/A   | N/A   | N/A   | N/A   | N/A  | 0  | 0        | 0        | 0                                  | 0        | 0        | 0  | 0              | 0             |
| <b>Franklin</b><br>262 Oakland Ave                        | 0                     | 0        | 0        | 0           | 0        | 0        | N/A   | N/A   | N/A   | N/A   | N/A   | N/A  | 0  | 0        | 0        | 0                                  | 0        | 0        | 0  | 0              | 0             |
| <b>Franklin</b><br>264 Oakland Ave                        | 0                     | 0        | 0        | 0           | 0        | 0        | N/A   | N/A   | N/A   | N/A   | N/A   | N/A  | 0  | 0        | 0        | 0                                  | 0        | 0        | 0  | 0              | 0             |
| <b>Franklin</b><br>266 Oakland Ave                        | 0                     | 0        | 0        | 0           | 0        | 0        | N/A   | N/A   | N/A   | N/A   | N/A   | N/A  | 0  | 0        | 0        | 0                                  | 0        | 0        | 0  | 0              | 0             |
| <b>Franklin</b><br>268 Oakland Ave                        | 0                     | 0        | 0        | 0           | 0        | 0        | N/A   | N/A   | N/A   | N/A   | N/A   | N/A  | 0  | 0        | 0        | 0                                  | 0        | 0        | 0  | 0              | 0             |
| <b>Franklin</b><br>294 Oakland Ave                        | 0                     | 0        | 0        | 0           | 0        | 0        | N/A   | N/A   | N/A   | N/A   | N/A   | N/A  | 0  | 0        | 0        | 0                                  | 0        | 0        | 0  | 0              | 0             |
| <b>Franklin</b><br>296 Oakland Ave                        | 0                     | 0        | 0        | 0           | 0        | 0        | N/A   | N/A   | N/A   | N/A   | N/A   | N/A  | 0  | 0        | 0        | 0                                  | 0        | 0        | 0  | 0              | 0             |
| <b>Franklin</b><br>298 Oakland Ave                        | 0                     | 0        | 0        | 0           | 0        | 0        | N/A   | N/A   | N/A   | N/A   | N/A   | N/A  | 0  | 0        | 0        | 0                                  | 0        | 0        | 0  | 0              | 0             |
| <b>Franklin</b><br>302 Oakland Ave                        | 0                     | 0        | 0        | 0           | 0        | 0        | N/A   | N/A   | N/A   | N/A   | N/A   | N/A  | 0  | 0        | 0        | 0                                  | 0        | 0        | 0  | 0              | 0             |
| <b>Franklin</b><br>304/306 Oakland Ave                    | 0                     | 0        | 0        | 0           | 0        | 0        | N/A   | N/A   | N/A   | N/A   | N/A   | N/A  | 0  | 0        | 0        | 0                                  | 0        | 0        | 0  | 0              | 0             |
| <b>Franklin</b><br>310 Oakland Ave                        | 0                     | 0        | 0        | 0           | 0        | 0        | N/A   | N/A   | N/A   | N/A   | N/A   | N/A  | 0  | 0        | 0        | 0                                  | 0        | 0        | 0  | 0              | 0             |
| <b>Franklin</b><br>318 Oakland Ave                        | 0                     | 0        | 0        | 0           | 0        | 0        | N/A   | N/A   | N/A   | N/A   | N/A   | N/A  | 0  | 0        | 0        | 0                                  | 0        | 0        | 0  | 0              | 0             |
| <b>Hyacinth</b><br>305 Ophelia St                         | 1                     | 0        | 0        | 1           | 0        | 0        |  | N/A   | N/A   |  | N/A   | N/A  | 0  | 0        | 0        | 0                                  | 0        | 0        | 2,500  | 0              | 0             |
| <b>Oakwood</b><br>234-236 Oakland Ave                     | 0                     | 0        | 0        | 0           | 0        | 0        | N/A   | N/A   | N/A   | N/A   | N/A   | N/A  | 0  | 0        | 0        | 0                                  | 0        | 0        | 0  | 0              | 0             |
| <b>Ruskin</b><br>120 Ruskin Ave                           | 0                     | 0        | 0        | 0           | 0        | 0        | N/A   | N/A   | N/A   | N/A   | N/A   | N/A  | 0  | 0        | 0        | 0                                  | 0        | 0        | 0  | 0              | 0             |
| <b>Strand Building</b><br>3609 Forbes Ave                 | 0                     | N/A      | N/A      | 0           | N/A      | N/A      | N/A   | N/A   | N/A   | N/A   | N/A   | N/A  | 0  | 0        | 0        | 0                                  | 0        | 0        | 0  | 0              | 0             |
| <b>Leased Properties</b>                                  |                       |          |          |             |          |          |   |   |   |   |   |  |  |          |          |                                    |          |          |  |                |               |
| <b>Bridge</b><br>3423 Forbes Ave                          | 0                     | 1        | 0        | 0           | 1        | 0        | N/A   |  | N/A   | N/A   |  | N/A  | 0  | 0        | 0        | 0                                  | 0        | 0        | 0  | 408,000        | 0             |
| <b>Residence Inn</b><br>3341 Forbes Ave                   | N/A                   | 0        | 0        | 0           | 0        | 0        | N/A   | N/A   | N/A   | N/A   | N/A   | N/A  | 0  | 0        | 0        | 0                                  | 0        | 0        | 0  | 0              | 0             |
| <b>Wyndham</b><br>100 Lytton Ave                          | N/A                   | 0        | 0        | 0           | 0        | 0        | N/A   | N/A   | N/A   | N/A   | N/A   | N/A  | 0  | 0        | 0        | 0                                  | 0        | 0        | 0  | 0              | 0             |
| <b>Carlow University</b><br>Francis Ward<br>164 Carlow Dr | N/A                   | 0        | N/A      | 0           | 0        | N/A      | N/A   | N/A   | N/A   | N/A   | N/A   | N/A  | 0  | 0        | 0        | 0                                  | 0        | 0        | 0  | 0              | 0             |
| <b>Carlow University</b><br>Dougherty<br>180 Carlow Dr    | N/A                   | 0        | N/A      | 0           | 0        | N/A      | N/A   | N/A   | N/A   | N/A   | N/A   | N/A  | 0  | 0        | 0        | 0                                  | 0        | 0        | 0  | 0              | 0             |
| <b>TOTAL</b>  | <b>2</b>              | <b>1</b> | <b>2</b> | <b>2</b>    | <b>1</b> | <b>2</b> | <b>N/A</b>  | <b>N/A</b>  | <b>N/A</b>  | <b>N/A</b>  | <b>N/A</b>  | <b>N/A</b>   | <b>0</b>   | <b>0</b> | <b>0</b> | <b>0</b>                           | <b>0</b> | <b>0</b> | <b>2,850</b>                                   | <b>408,000</b> | <b>24,500</b> |

 **Date and cause of fire incidents**

- a. 10/30/21 — Intentional: Explosion Inside Oven
- b. 3/20/23 — Intentional: Lobby Combustibles

- c. 1/23/21 — Cooking: Stove Top (Oil)
- d. 8/9/23 — Cooking: Oven

- e. 2/21/22 — Cooking: Air Fryer